

5K Healthy Walk/Run Route

Collaborate Improve Invest

Bracknell BID

Bracknell Business Improvement District (BID) covers the Western and Southern Business Areas. This area covers approximately 400 acres which includes some 310 businesses, from large corporates to small and medium sized enterprises and sole traders. Within this largely commercial environment, which was developed after Bracknell was designated as a New Town in 1949, are some pleasant natural green spaces, wildlife, and amenities; from parks and a lake to ancient, protected woodland.

The 5K Healthy Walk/Run is a circular route that was developed as part of the Business Improvement District and takes in these spaces to give you a pleasant outdoor experience while also improving your fitness levels!



This board provides you with wayfinding maps which covers the BID area and town centre, and the Walk/Run Route. It also provides some information on the spaces the route traverses. To access this information on your smartphone, scan the following QR code so you can refer to it while using the route.


SCAN ME For more information on the Bracknell BID visit www.bracknellbid.co.uk

KEY

- A** Ambulance Station
- BID Area**
- B** Bus Station
- Business Areas**
- C** Car Parking
- D** Fire Station
- E** Interest Sites
- F** Petrol Station
- G** Place of Worship
- H** Police
- I** 5k Walk/Run route
- J** Rail Station
- K** Residential (Symbolic)

Scale 100m


1. Farley Moor Lake
Farley Moor Lake is located in the Western Business Area. The lake is home to Bracknell Herons Angling Club who fish at the lake for carp. The Walk/Run route continues alongside the lakeside path that runs around the lake, taking in the pleasant natural surrounds. Users will also meet some of the local Canada geese who nest at the lake.




4. Wildridings Copse
The copse lies in the Southern Business Area. It is an ancient woodland and a remnant of the once vast forest that covered the area. Waitrose have installed a raised boardwalk through the copse which connects Oldbury and Willoughby Road. This boardwalk is constructed of recycled plastic boards which have been made from recycled Waitrose carrier bags.



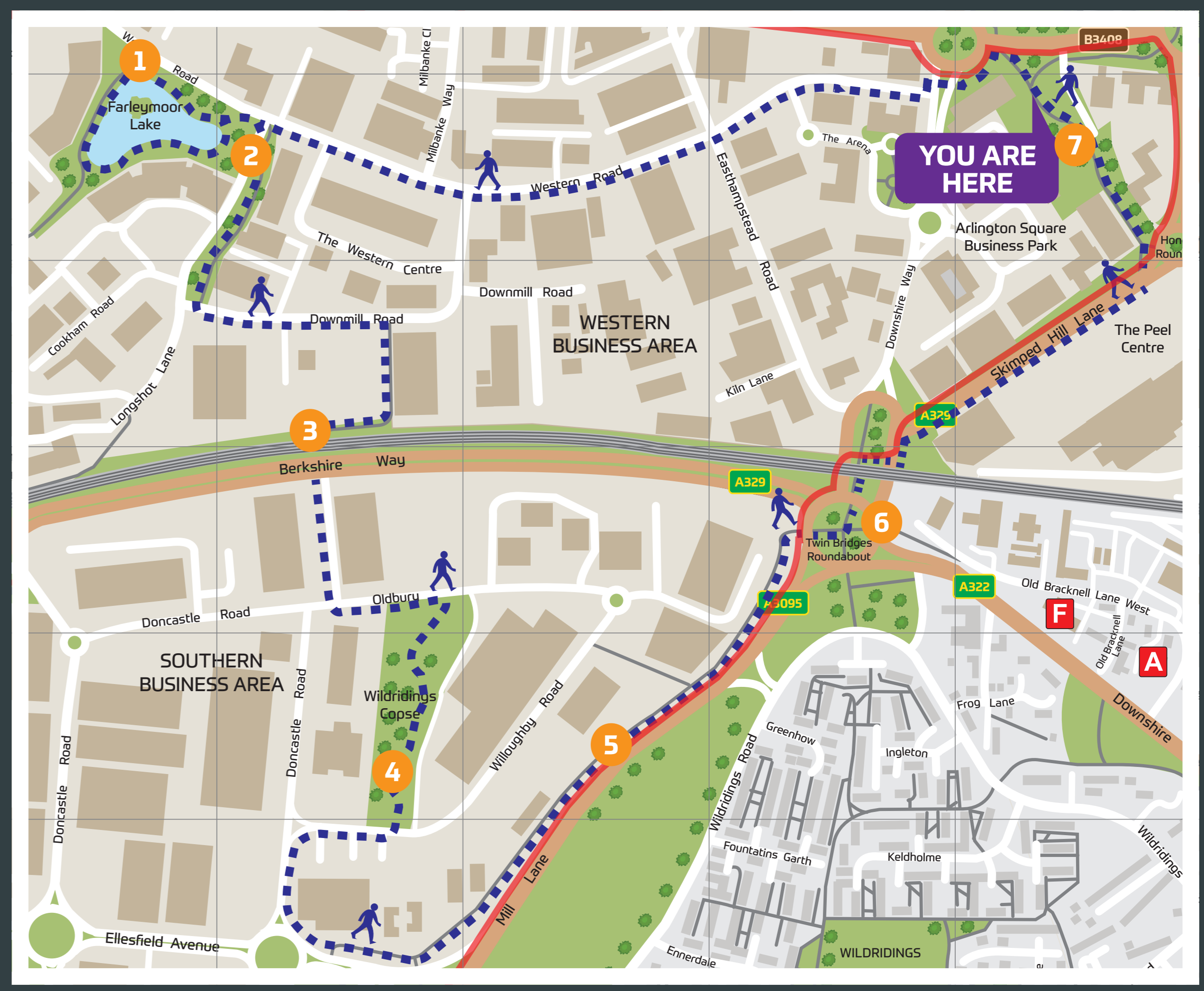
6. Twin Bridges Roundabout
The route traverses the pedestrian zone at the centre of Twin Bridges Roundabout. This area is accessed by four separate subway underpasses and enables pedestrians' access to the town centre, railway and bus stations, the Southern and Western Business Areas and Wildridings.



3. Brick railway arch
The route passes under this railway arch which was constructed by the Staines, Wokingham and Woking Junction Railway and opened in 1856. Originally used to move livestock between farmland, it now serves as a pedestrian and cycleway link between the two business areas.



5. Walk & cycleway adjacent to Mill Lane
This tree and hedge lined walk and cycleway is approximately 750 metres long and runs adjacent to Mill Lane on the perimeter of the Southern Business Area.



2. Woodland pathway
This pathway lies adjacent to Longshot Lane and connects Western Road and Downmill Road.

7. Arlington Square park
Pleasant privately managed park with seating and a small pond.